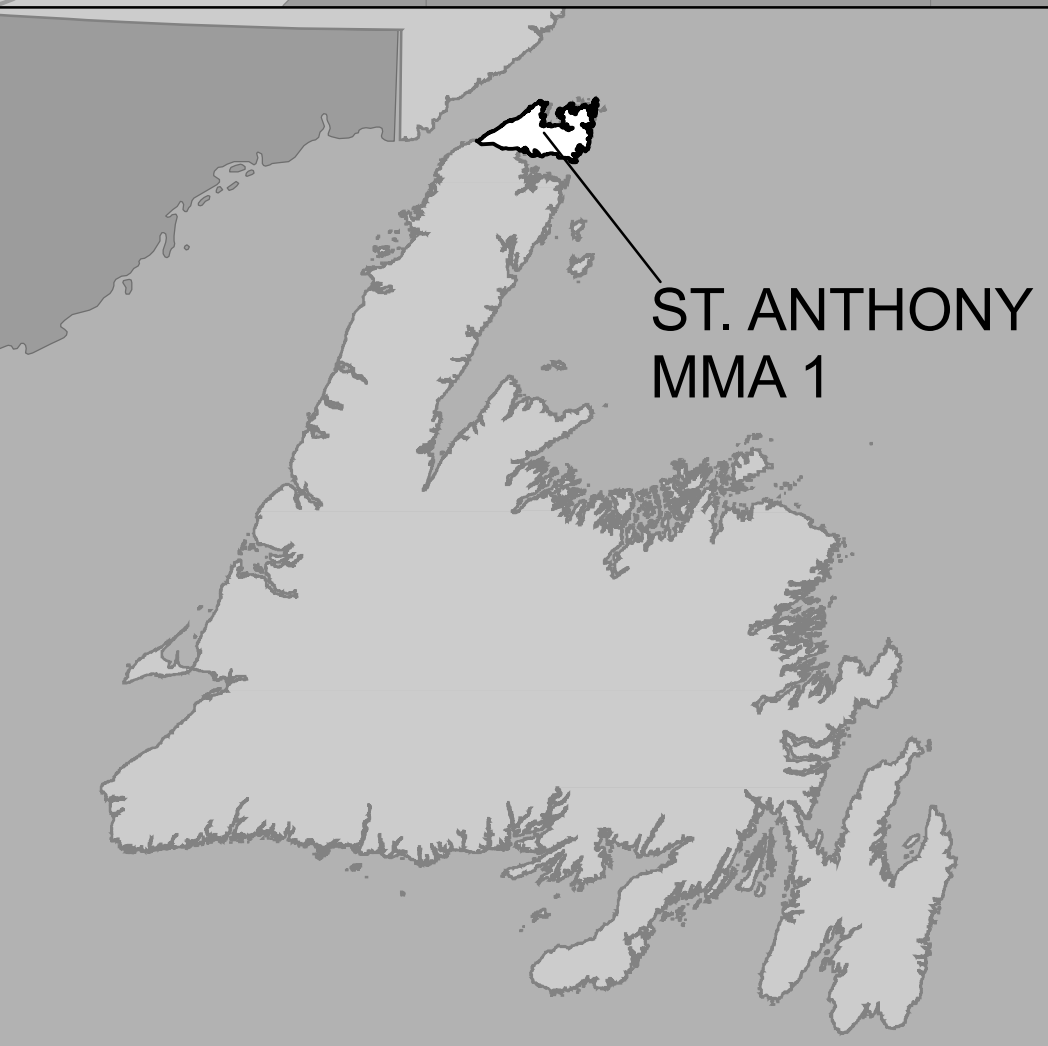



St. Anthony Newfoundland Moose Management Area 1



ST. ANTHONY
MMA 1

Fish and Wildlife Enforcement

Eastern Newfoundland Region – 729-8377
(including the northeast coast, and the Burin, Bonavista and Avalon peninsulas, and areas east of the Baie d'Espoir and Botwood highways)

Western Newfoundland Region – 637-4068
(including the Baie d'Espoir and Botwood highways, the Connaigre, Baie Verte and Northern peninsulas, and the southwest coast)

Labrador Region – 282-3433

Bridge on the Viking Trail, Route 430 at Eddies Cove at UTM coordinates 538272 mE and 5695888 mN

**MOOSE MANAGEMENT AREA 1
ST. ANTHONY**

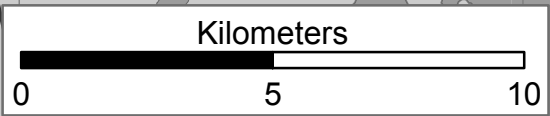
All that area of the Island of Newfoundland bounded by a line commencing at a bridge on the Viking Trail, Route 430 at Eddies Cove given by the coordinates 538272 meters east and 5695888 meters north; then following the eastern bank of the river flowing under said bridge in a generally northerly direction to the coastline of the Great Northern Peninsula; then following the coastline of the Great Northern Peninsula along the Strait of Belle Isle in a generally northeasterly direction to Cape Norman; then following the coastlines of Cape Norman Bay, Pistolet Bay, Ha Ha Bay, Savage Cove, Sacred Bay and Hay Cove in generally southerly, then easterly, then northwesterly, then northeasterly, then easterly direction to Cobbler Point; then following the eastern coastline of the Great Northern Peninsula in a generally south westerly direction to Goose Cape; then following the northern coastline of Hare Bay in a generally westerly direction to Boiling Brook; then following the north bank of Boiling Brook to its intersection with a point on the Viking Trail, Route 430; then following the Viking Trail in a generally westerly direction to the point of commencement, excluding all offshore islands except Quirpon Island.

Note: This map has been prepared as a convenient reference only. It is not a legal document. The Wildlife Act and Regulations and the Annual Hunting Orders published therein should be consulted for all purposes of interpreting and applying the law. Contact the Newfoundland & Labrador Wildlife Division.

Created by: Wildlife Division
Department of Environment & Conservation
Date: July 2011

STRAIT OF BELLE ISLE

1:150,000



NAD1983 Zone 21N

Intersection of Boiling Brook and the Viking Trail, Route 430

Boiling Brook

St. Anthony Airport

Brimstone Pond

Lead Pond

John Ryan's Pond

Boat Head

Cape Norman

PISTOLET BAY

Ha Ha Bay

Cape Onion

SACRED BAY

Cape Ardoise

Quirpon Island

Cobbler Point

HARE BAY

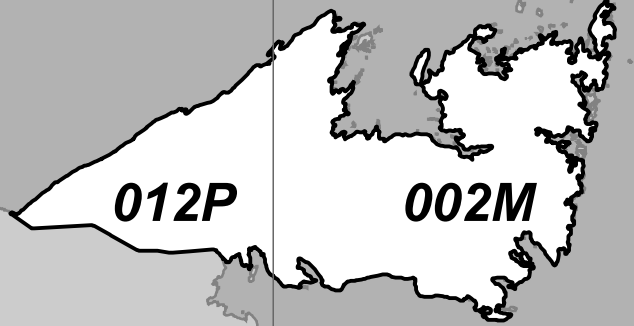
Goose Cape

PACK IT IN - PACK IT OUT
Garbage and litter on our landscape is becoming a serious problem. The best and only alternative for garbage is a Pack It In, Pack It Out policy. You carried in all those containers, boxes - packages when they were full; it's a lot easier to carry them out when they are empty. Please take your garbage home with you and dispose of it in the proper manner.

REGIONAL WILDLIFE OFFICES
Goose Bay, 896-5107
St. John's, 729-2630

REGIONAL FORESTRY OFFICES
Labrador, Goudie Building, P.O. Box 3014, Station B, Happy Valley, A0P 1E0, 896-2732
Western, Forestry Building, Massey Dr., P.O. Box 2006, Corner Brook, A2H 6J8, 637-2409
Eastern, Gander Public Building, Airport Blvd, P.O. Box 2222, Gander, A1V 2N9, 256-1450

**National Topographic Series
Reference Index 1:250000**



The following maps are crossed by the outline of the St. Anthony Moose Management Area 1.

National Topographic Series Map 250,000 Reference List:
002-M, 012-P

B C D E F G H I

2
3
4
5
6