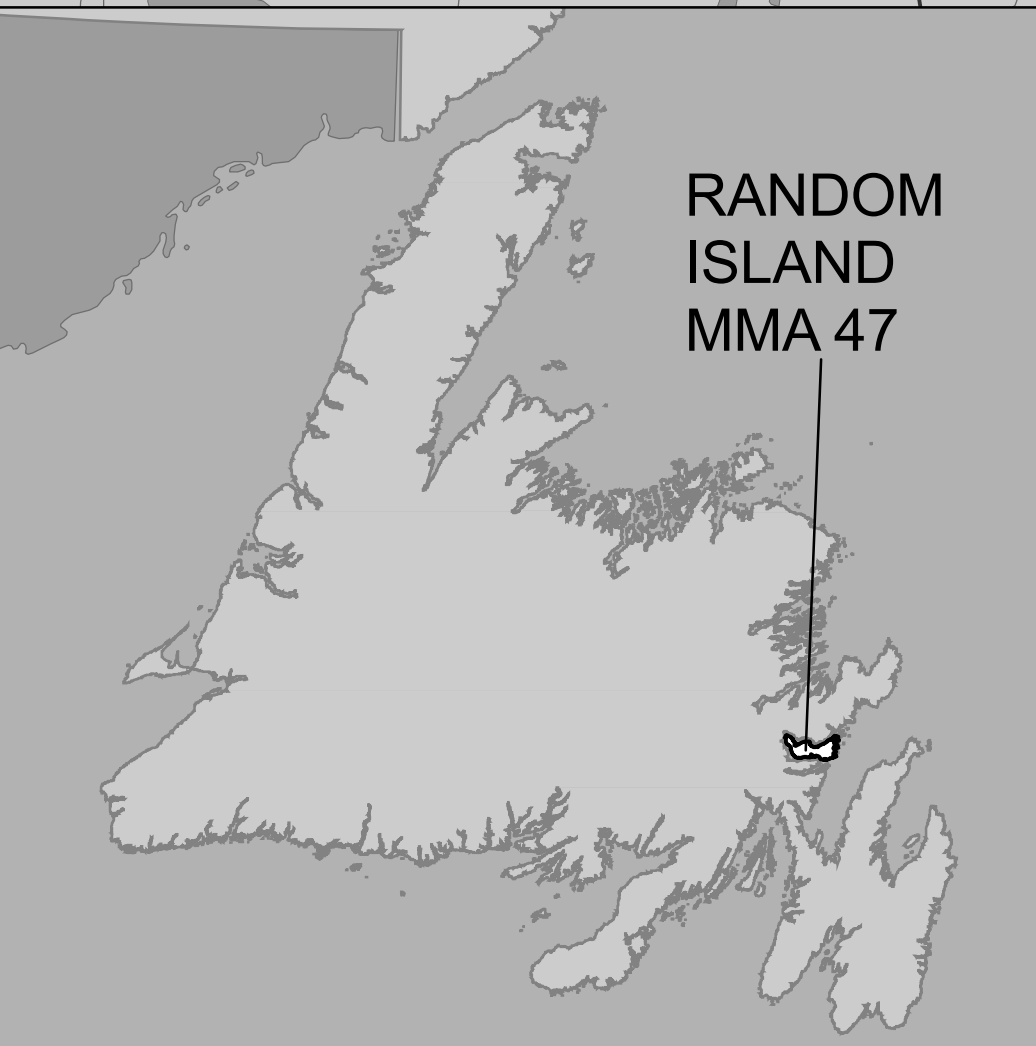



Random Island Newfoundland Moose Management Area 47



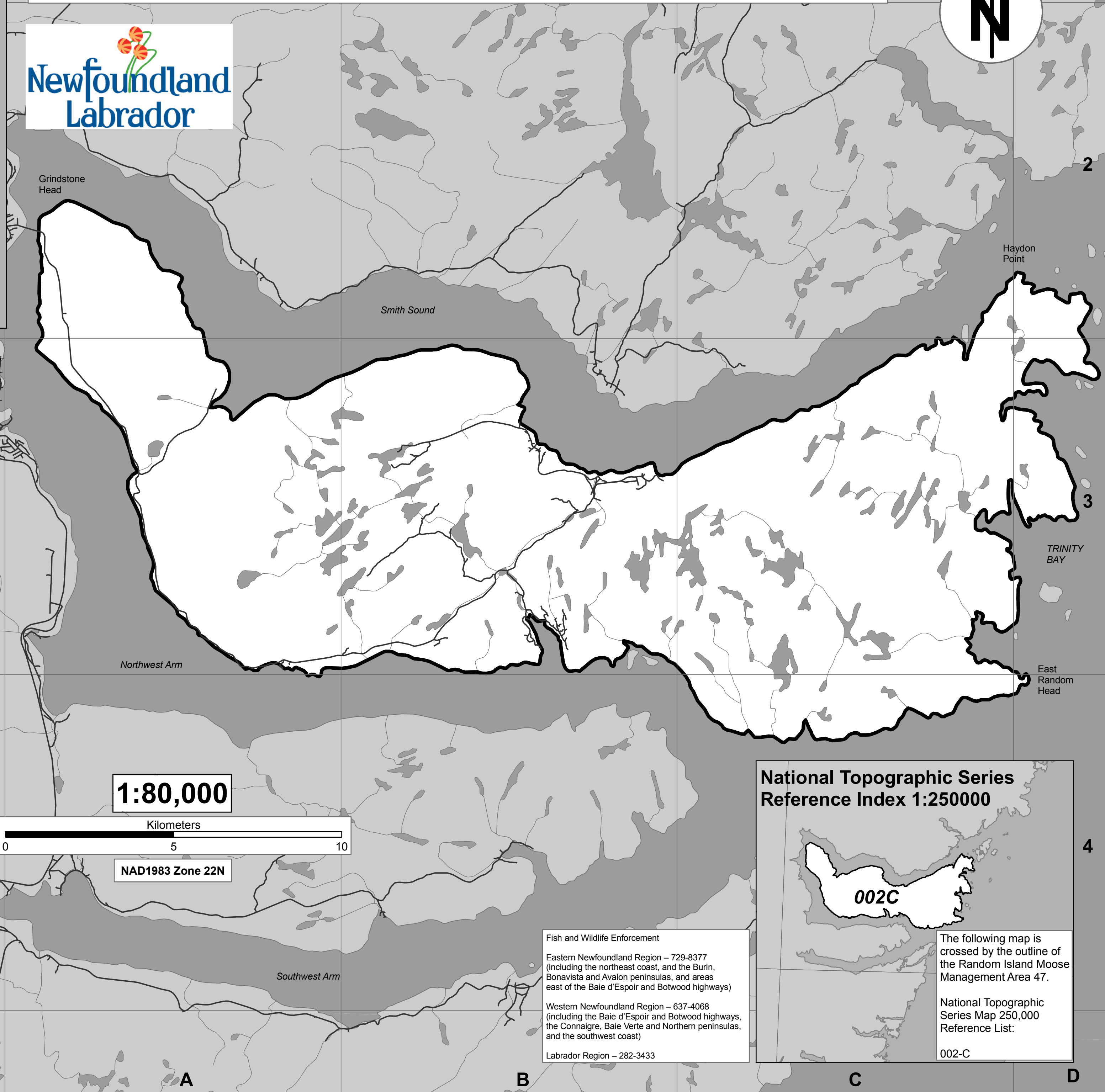
RANDOM ISLAND
MMA 47

**MOOSE MANAGEMENT AREA 47
RANDOM ISLAND**

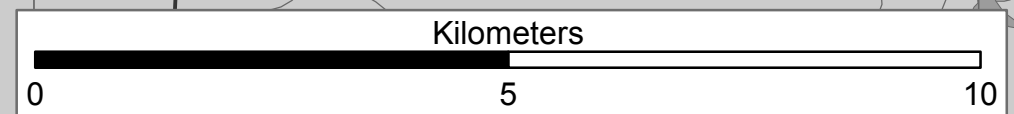
All that area in Trinity Bay known as Random Island; excluding all other offshore islands.

Note: This map has been prepared as a convenient reference only. It is not a legal document. The Wildlife Act and Regulations and the Annual Hunting Orders published therein should be consulted for all purposes of interpreting and applying the law. Contact the Newfoundland & Labrador Wildlife Division.

Created by: Wildlife Division
Department of Environment & Conservation
Date: July 2011



1:80,000



NAD1983 Zone 22N

WILDLIFE HEADQUARTERS
Corner Brook, 637-2025
P.O. Box 2007, Corner Brook, NL
A2H 7S1

REGIONAL WILDLIFE OFFICES
Goose Bay, 896-5107
St. John's, 729-2630

REGIONAL FORESTRY OFFICES
Labrador, Goudie Building, P.O. Box 3014,
Station B, Happy Valley, A0P 1E0,
896-2732
Western, Forestry Building, Massey Dr., P.O.
Box 2006, Corner Brook, A2H 6J8,
637-2409
Eastern, Gander Public Building, Airport Blvd,
P.O. Box 2222, Gander, A1V 2N9,
256-1450

PACK IT IN - PACK IT OUT
Garbage and litter on our landscape is becoming a serious problem. The best and only alternative for garbage is a Pack It In, Pack It Out policy. You carried in all those containers, boxes - packages when they were full; it's a lot easier to carry them out when they are empty. Please take your garbage home with you and dispose of it in the proper manner.

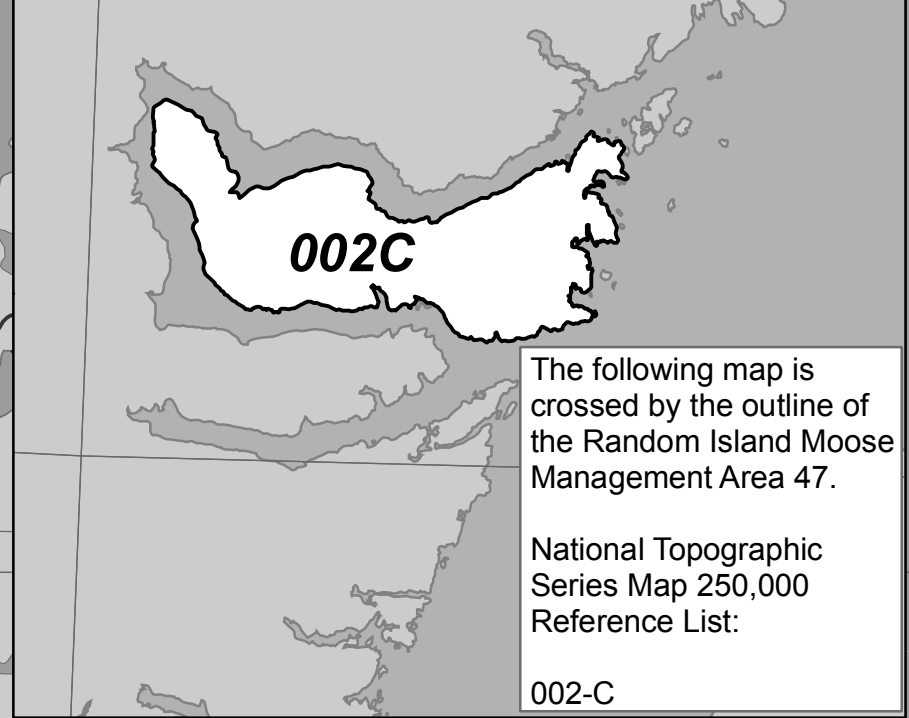
Fish and Wildlife Enforcement

Eastern Newfoundland Region – 729-8377
(including the northeast coast, and the Burin, Bonavista and Avalon peninsulas, and areas east of the Baie d'Espoir and Botwood highways)

Western Newfoundland Region – 637-4068
(including the Baie d'Espoir and Botwood highways, the Connaigre, Baie Verte and Northern peninsulas, and the southwest coast)

Labrador Region – 282-3433

**National Topographic Series
Reference Index 1:250000**



The following map is crossed by the outline of the Random Island Moose Management Area 47.

National Topographic Series Map 250,000 Reference List:
002-C

A

B

C

D